

# Roxbury Marathon, 42.195 Km Roxbury, CT 06783

Map not drawn to scale

Measured on 5/8/10, 5/16/10, 5/29/10, 5/30/10  
Using shortest distance along roads  
By Chris Deming  
c.deming@snet.net

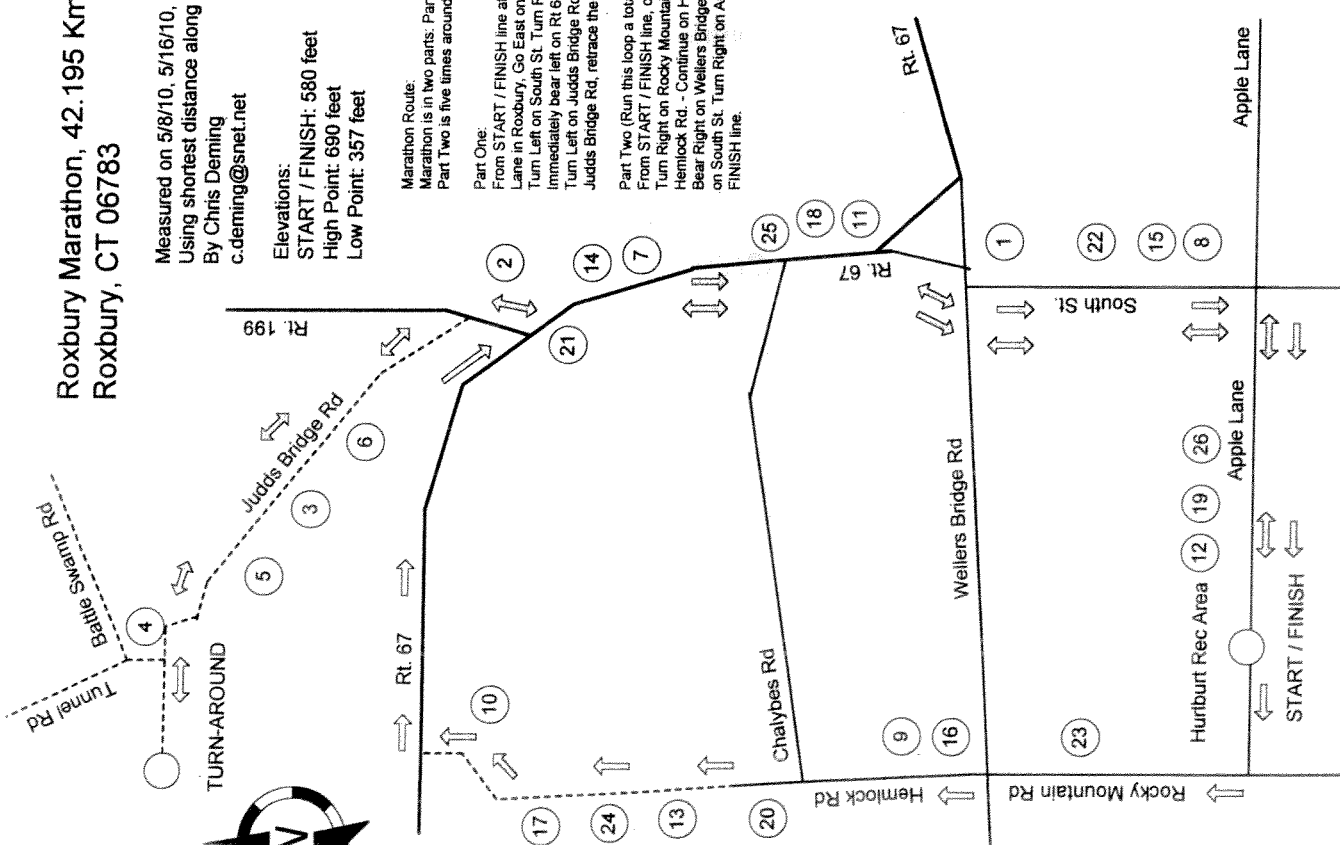
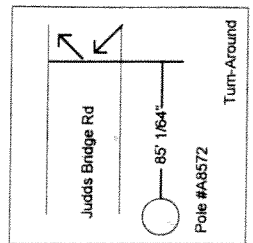
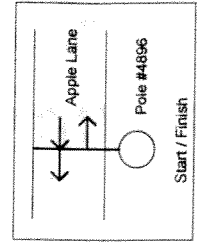
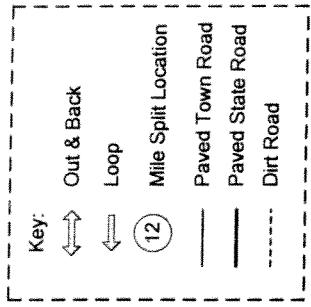
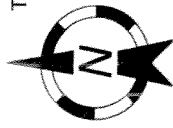
Elevations:  
START / FINISH: 580 feet  
High Point: 690 feet  
Low Point: 357 feet

**Marathon Route:**  
Marathon is in two parts: Part One is an out-and-back;  
Part Two is five times around a loop.

**Part One:**  
From START / FINISH line at Huriburt Recreation Area on Apple Lane in Roxbury, Go East on Apple Lane  
Turn Left on South St. Turn Right on Wellers Bridge Rd.  
Immediately bear left on Rt.67. Turn Right on Rt. 199.  
Turn Left on Judds Bridge Rd. At TURN-AROUND point on Judds Bridge Rd. retrace the route back to the START / FINISH line.

**Part Two (Run this loop a total of five times):**  
From START / FINISH line, continue West on Apple Lane.  
Turn Right on Rocky Mountain Rd. Rocky Mountain Rd becomes Hemlock Rd. - Continue on Hemlock Rd. Turn Right on Rt. 67.  
Bear Right on Wellers Bridge Rd. Immediately turn Left on South St. Turn Right on Apple Lane. Continue to START / FINISH line.

**CT 10033JHP**  
Effective 9/8/2010 to 12/31/2020



- Mile Splits**
- M1 - South St. - 37 ft South of pole #1230
  - M2 - Rt 199 - 156 ft South of pole #863
  - M3 - Judds Bridge Rd - GPS: N. 41°, 37.774' / W. 073°, 19.744'
  - M4 - Judds Bridge Rd - At first gate in stone wall by farm meadow, with bridge in sight.
  - M5 - Judds Bridge Rd - 97 ft East of monument to Allen S. Huriburt, 1876 - 1964
  - M6 - Judds Bridge Rd - 16 ft West of #51 mailbox
  - M7 - Rt 67 - 39 ft South of #51 (North St) mailbox
  - M8 - South St. - 57 ft North of pole #270
  - M9 - Hemlock Rd - 60 ft North of corner of stone wall, across from #12 driveway
  - M10 - Hemlock Rd - 51 ft South of start of last turn on Hemlock, with Rt 67 in view
  - M11 - Rt 67 - North edge of driveway for #1 (North St)
  - M12 - Apple Lane - 37 ft West of pole #4894
  - M13 - Hemlock Rd - 72 ft South of driveway of #62
  - M14 - Rt 67 - 4 ft North of pole #847
  - M15 - South St. - 29 ft South of pole #268
  - M16 - Hemlock Rd - 79 ft North of intersection with Wellers Bridge Rd
  - M17 - Hemlock Rd - 200 ft North of second entrance to St. Patrick Cemetery
  - M18 - Rt 67 - 23 ft North of Huriburt Bridge
  - M19 - Apple Lane - 88 ft West of pole #4883
  - M20 - Hemlock Rd - 24 ft South of pole #1043
  - M21 - Rt 67 - 44 ft South of pole #849
  - M22 - South St. - 5 ft South of #37 driveway
  - M23 - Rocky Mountain Rd - 111 ft North of storm drain - just North of #12
  - M24 - Hemlock Rd - 19 ft North of first entrance to St. Patrick Cemetery
  - M25 - Rt 67 - 29 ft North of intersection with Chalybes Rd
  - M26 - Apple Lane - 53 ft East of pole #4892